

REVISED MEETING DATE

COMMITTEE OF ADJUSTMENT

NOTICE OF PUBLIC HEARING FOR THE COMMITTEE OF ADJUSTMENT (CONSENT APPLICATION)

Get involved with your input. The Township of West Lincoln Committee of Adjustment will hold a public hearing in accordance with the Planning Act, Section 53(5)(a) at an accessible facility where the matter below will be considered. The meeting will take place:

DATE: Wednesday, November 26, 2014
TIME: 7:00 p.m.
LOCATION: Council Chambers, Township Office, 318 Canborough Street, Smithville

About the Application for Consent (Location Map & Severance sketch on back):

B11/2014WL – John and Eva Vuckovic (Jim Vuckovic, Agent)

The subject lands are shown on the survey sketch provided on the back of this notice and are legally described as Part Lots 12 and 13, Concession 9, in the former Township of South Grimsby, now in the Township of West Lincoln. The lands are located on the north side of Regional Road 14, west of South Grimsby Road 6, known municipally as 6773 Regional Road 14.

Application is made for consent to convey 0.778 hectares (1.92 acres) (Parcel 1) with a single detached dwelling for residential use, as the disposal of a surplus farm dwelling. The remaining 37.417 hectares (92.5 acres) (Parcel 2) is to be retained for continued agricultural use.

How to provide comment

Any person may attend the meeting and/or provide written or verbal representation on the above consent. We ask that any written comments be provided by **Thursday, November 13, 2014** to the Acting Secretary-Treasurer of the Committee of Adjustment, Tara McLachlan, so that they may be incorporated into the staff report. Written comments may also be submitted at any time prior to the meeting date on **Wednesday, November 26, 2014**. Please be sure to include the file number and name for which file your comments are to apply.

Important information about making a submission

If a person or public body that files an appeal of a decision of the Committee of Adjustment in respect of the proposed consent does not make written submissions to the Committee of Adjustment before it gives or refuses to give a provisional consent, the Ontario Municipal Board may dismiss the appeal.

For more information

Planning documents and background material for any application is available for viewing during regular office hours at:

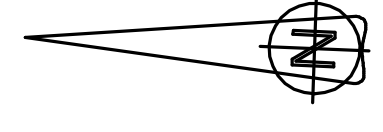
Planning Department
318 Canborough Street, Smithville
Call: **905-957-3346**
E-mail: **planning@westlincoln.ca**
Website: **www.westlincoln.ca**

Copies of the Staff Report will be available on Friday, November 14, 2012 after 4 PM.

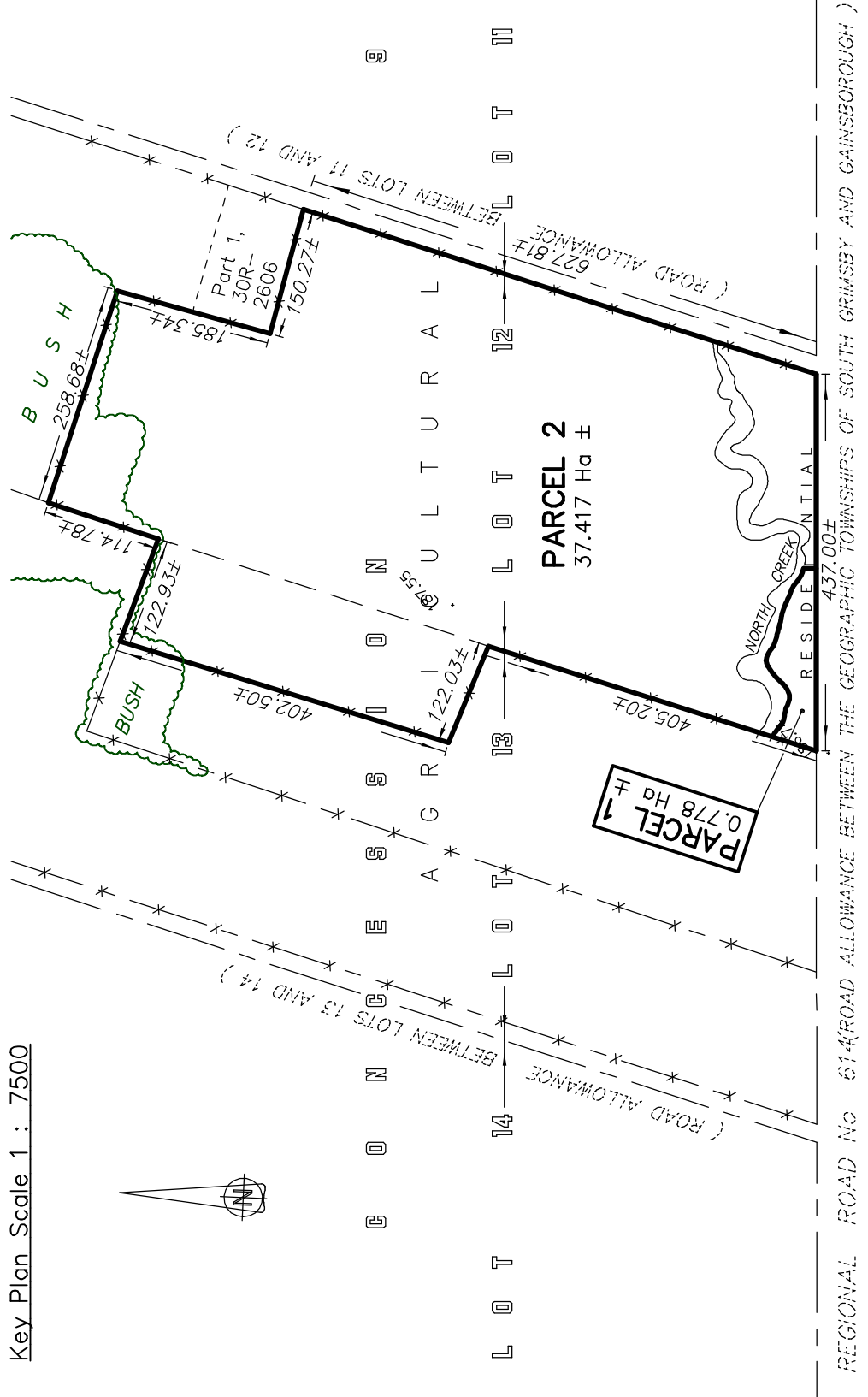
If you wish to be notified of the decision of the Committee of Adjustment in respect of the proposed consent, you must make a written request to:

Tara McLachlan, Acting Secretary-Treasurer
Township of West Lincoln, 318 Canborough Street, Smithville, ON L0R 2A0

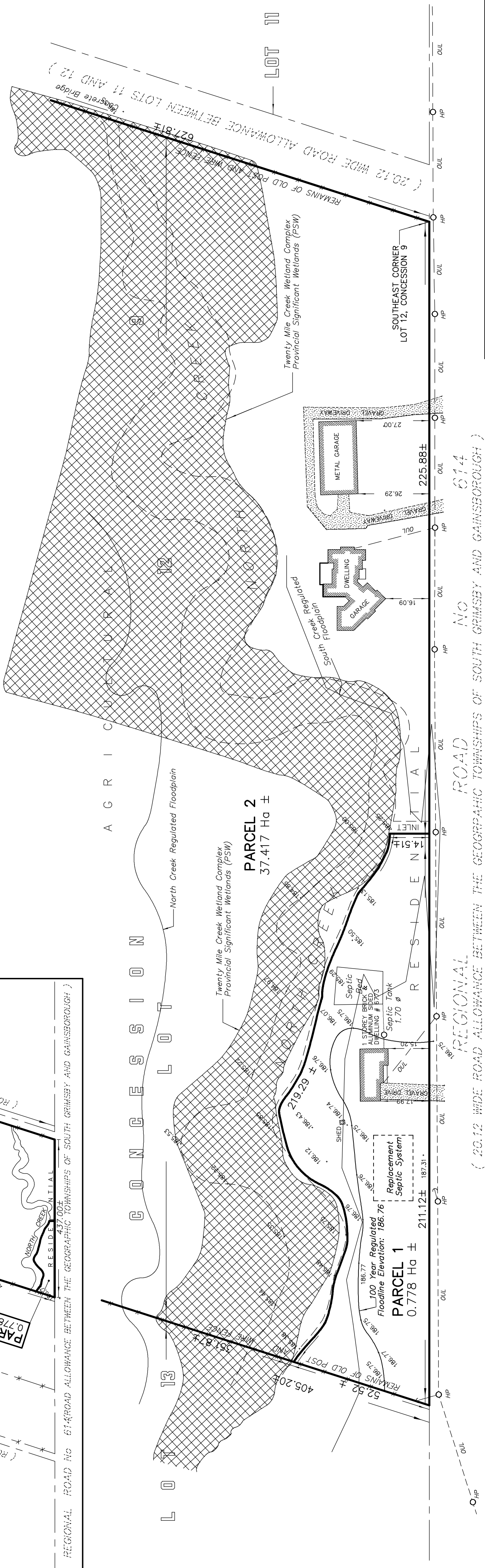
PRELIMINARY SEVERANCE SKETCH SHOWING
PART OF LOTS 12 and 13
CONCESSION 9
 GEOGRAPHIC TOWNSHIP OF SOUTH GRIMSBY
TOWNSHIP OF WEST LINCOLN
 REGIONAL MUNICIPALITY OF NIAGARA



SCALE 1 : 1000
 RASCH & HYDE LTD.
 ONTARIO LAND SURVEYORS



Key Plan Scale 1 : 7500



RASCH + HYDE LTD.
 Ontario Land Surveyors
 P.O. Box 6, 1333 Highway #3 East, Unit B
 10th Floor, 100 Jarvis Street
 Toronto, Ontario M5R 1A1
 (905-774-7188) (FAX 905-871-9757)
R. DESMOND RASCH O.L.S. (FAX 905-774-4000)
HAROLD D. HYDE O.L.S.
 SCALE 1 : 1000 SURVEY : 13-112 DRAWN BY : T. Matheson

METRIC NOTE
 DISTANCES SHOWN ON THIS PLAN ARE IN METRES, AND CAN BE CONVERTED TO FEET BY DIVIDING BY 0.3048

LEGEND
 HP DENOTES HYDRO/UTILITY POLE
 OUL DENOTES OVERHEAD HYDRO/UTILITY POLE LINE

NOTE
 THIS IS NOT A PLAN OF SURVEY AND SHALL NOT BE USED FOR TRANSACTION OR MORTGAGE PURPOSES.

NOTE
 THIS PLAN IS PREPARED FROM COMPILED AND CALCULATED INFORMATION, NOT FROM AN ACTUAL SURVEY.

NOVEMBER 12, 2014
 DATE
 R. DESMOND RASCH
 ONTARIO LAND SURVEYOR
 © COPYRIGHT, RASCH & HYDE LTD. O.L.S., 2014