










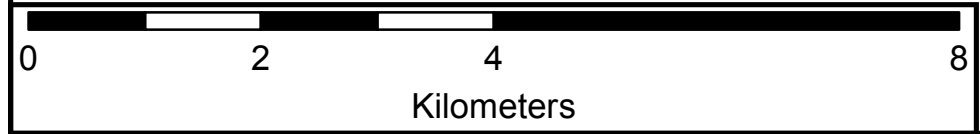
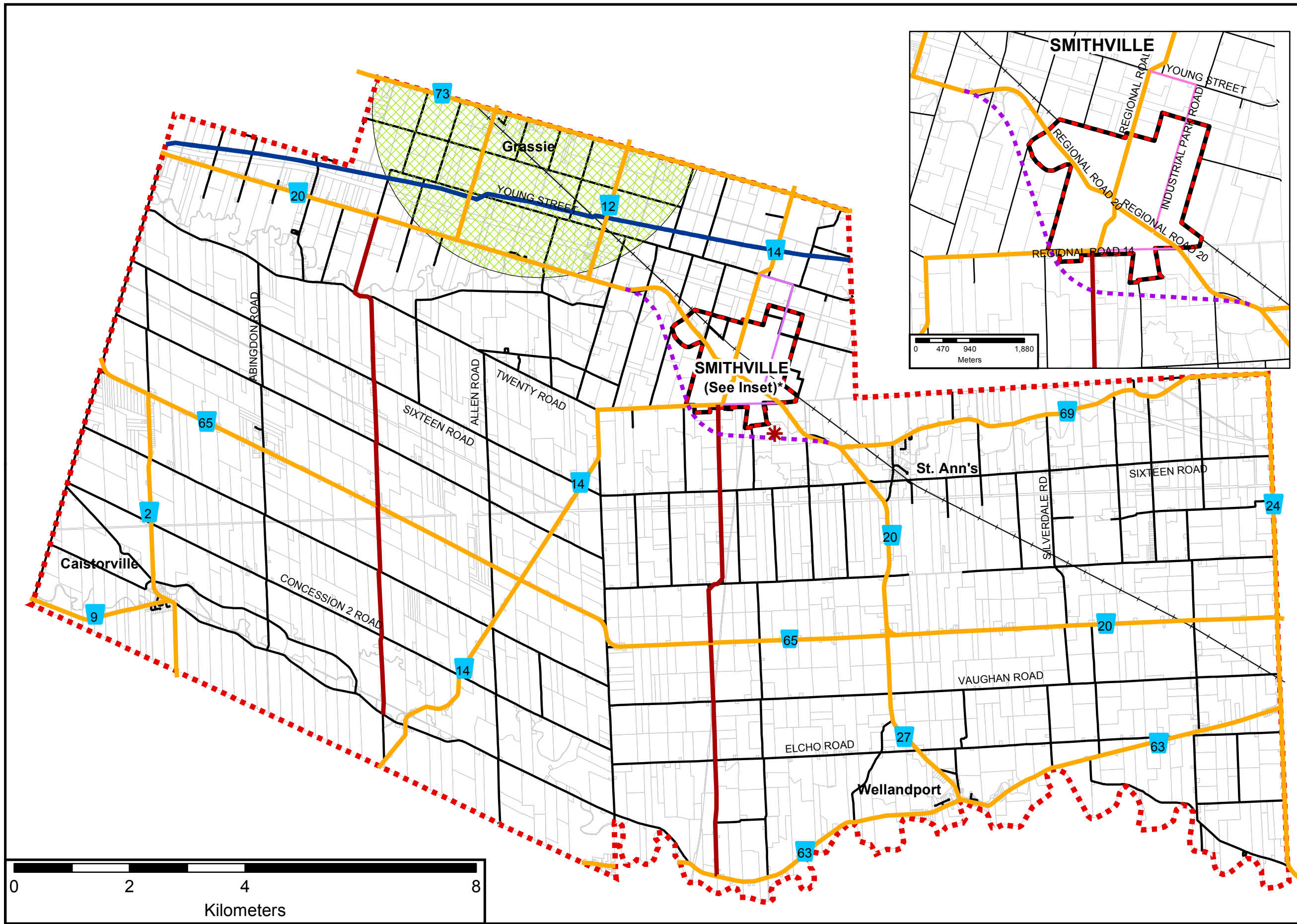
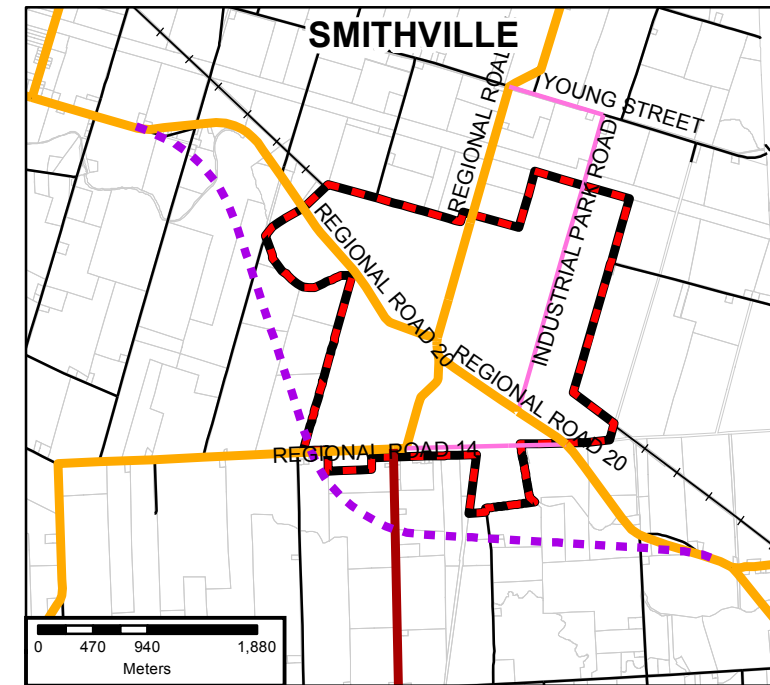


TOWNSHIP OF WEST LINCOLN OFFICIAL PLAN

SCHEDULE 'F' INFRASTRUCTURE & TRANSPORTATION

Legend

-  Smithville Sewage Lagoons
-  Highway 20 By-pass
-  Arterial
-  Township Arterial
-  Collector
-  Smithville Urban Boundary
-  Trans Canada Pipeline
-  Municipal Boundary
-  Rail Corridor
-  Airfield Outer Surface
-  Local Road



West Lincoln
Your Future Naturally
PLANNING DEPARTMENT



Note:
This map is to be
interpreted in conjunction
with the text of the Official
Plan.

Date: March 2014