









**TOWNSHIP OF WEST LINCOLN  
OFFICIAL PLAN**


**SCHEDULE 'E-3'  
SECONDARY PLAN  
SPRING CREEK HEIGHTS**

**Legend**

-  Smithville Urban Boundary
-  Secondary Plan Boundary
-  Low density Residential
-  Medium density Residential
-  Open Space
-  Institutional
-  Special Institutional
-  Restricted Employment Area

**West Lincoln**  
*Your Future Naturally*

PLANNING DEPARTMENT



Note: This map is to be interpreted in conjunction with the text of the Official Plan.

Date: March 2014

